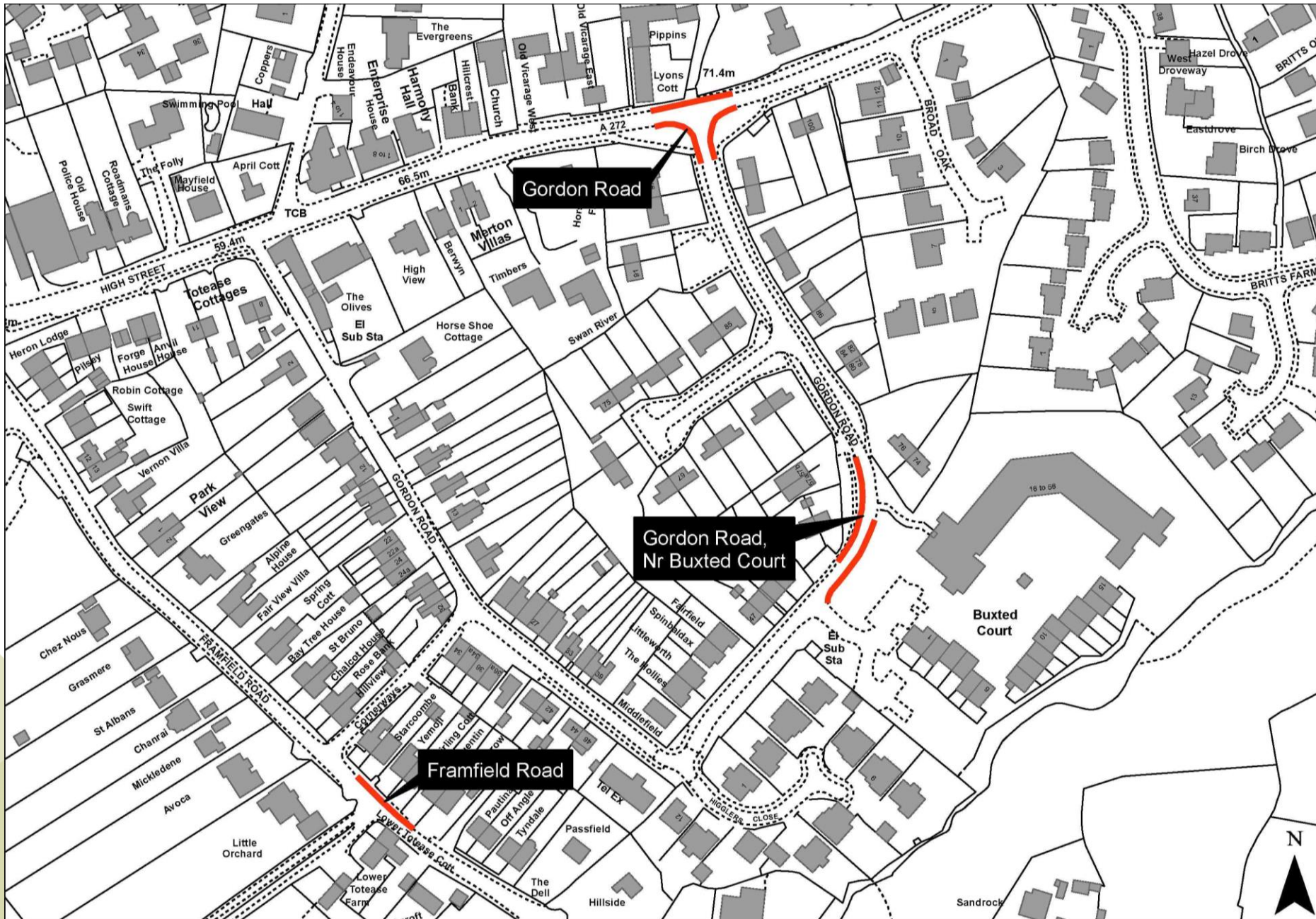
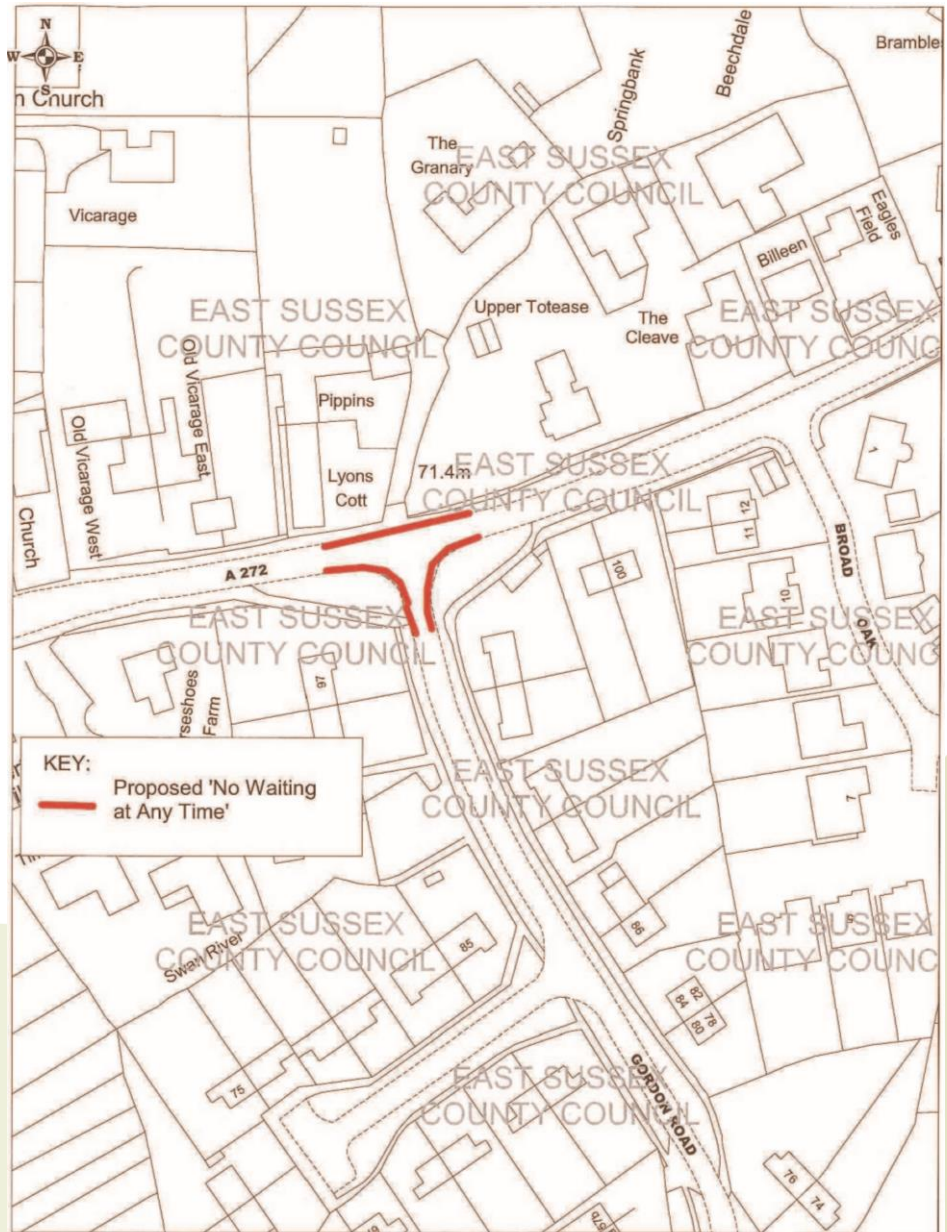



TRO: Buxted

Traffic Regulation Order – Proposal for prohibition of waiting, various roads, Buxted.



Buxted: Gordon Road, 'No Waiting at Any Time'




KEY:
 Proposed 'No Waiting at Any Time'



BUXTED: Gordon Road, 'No Waiting at Any Time'

©Crown copyright. All rights reserved.
 East Sussex County Council,
 Licence No. 100019601.2016

SCALE	1 : 1000
DATE	07/09/2016
DRAWING NO.	1
DRAWN BY	KAB
ORIGINAL SIZE	

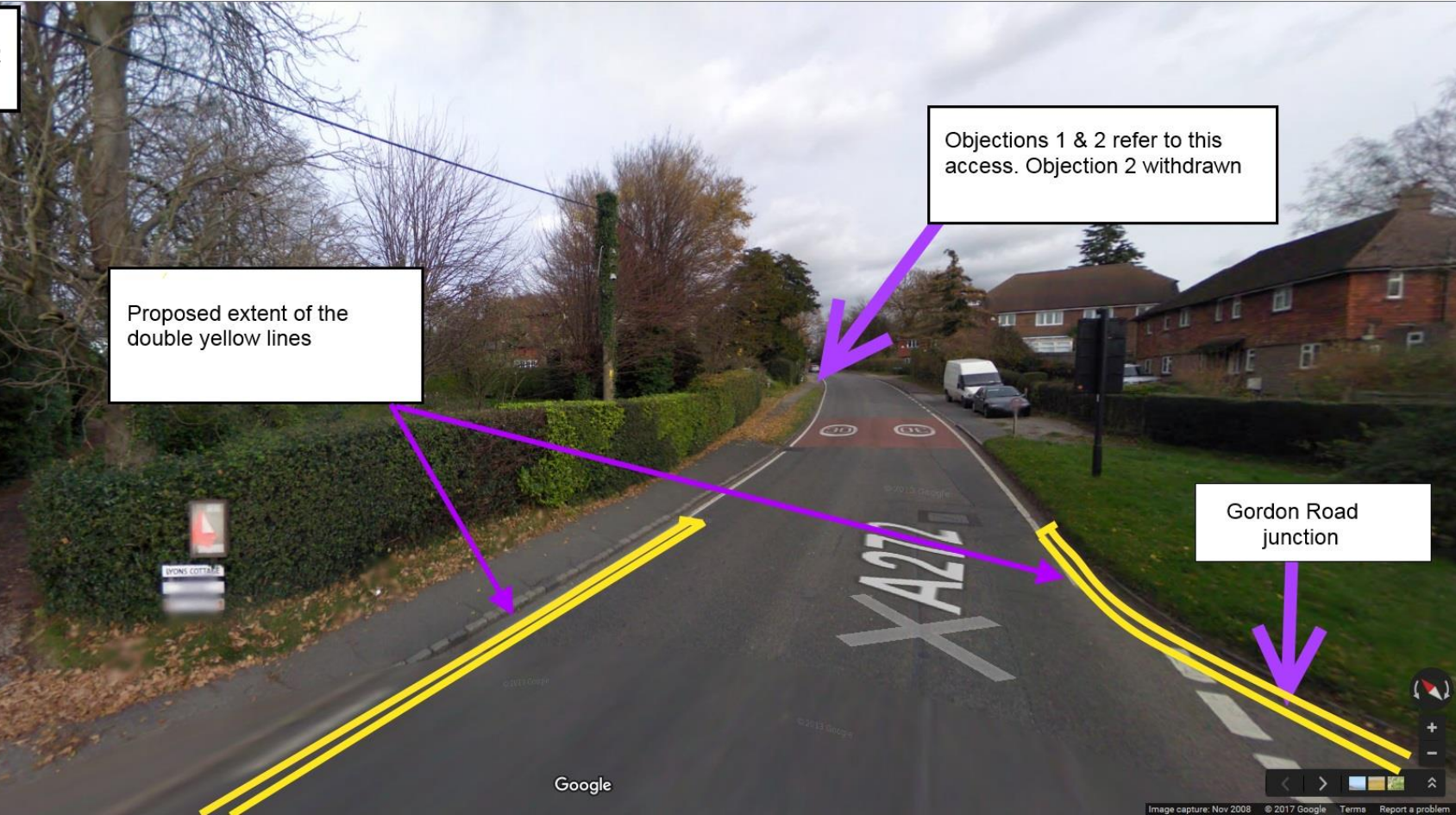
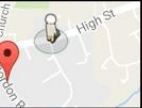


Site 1:
Gordon Road/A272
junction

Proposed extent of the
double yellow lines

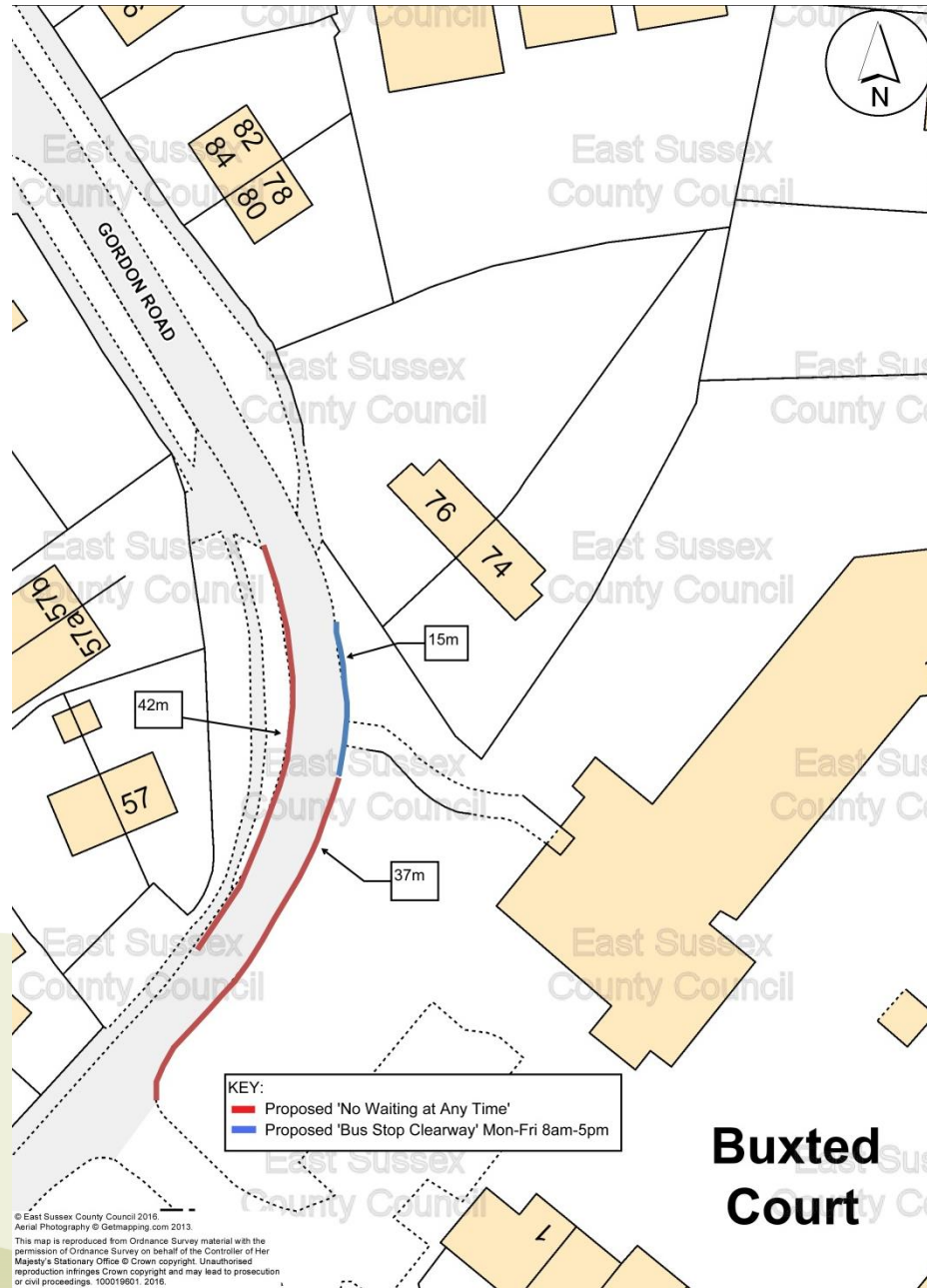
Objections 1 & 2 refer to this
access. Objection 2 withdrawn

Gordon Road
junction



Google

Image capture: Nov 2008 © 2017 Google Terms Report a problem



© East Sussex County Council 2016.
 Aerial Photography © Getmapping.com 2013.
 This map is reproduced from Ordnance Survey material with the permission of Ordnance Survey on behalf of the Controller of Her Majesty's Stationary Office © Crown copyright. Unauthorised reproduction infringes Crown copyright and may lead to prosecution or civil proceedings. 100019601 2016.

Gordon Road, bend near to Buxted Court



Site 3
Gordon Road, bend near to
Buxted Court

Gordon Road, bend near to Buxted Court

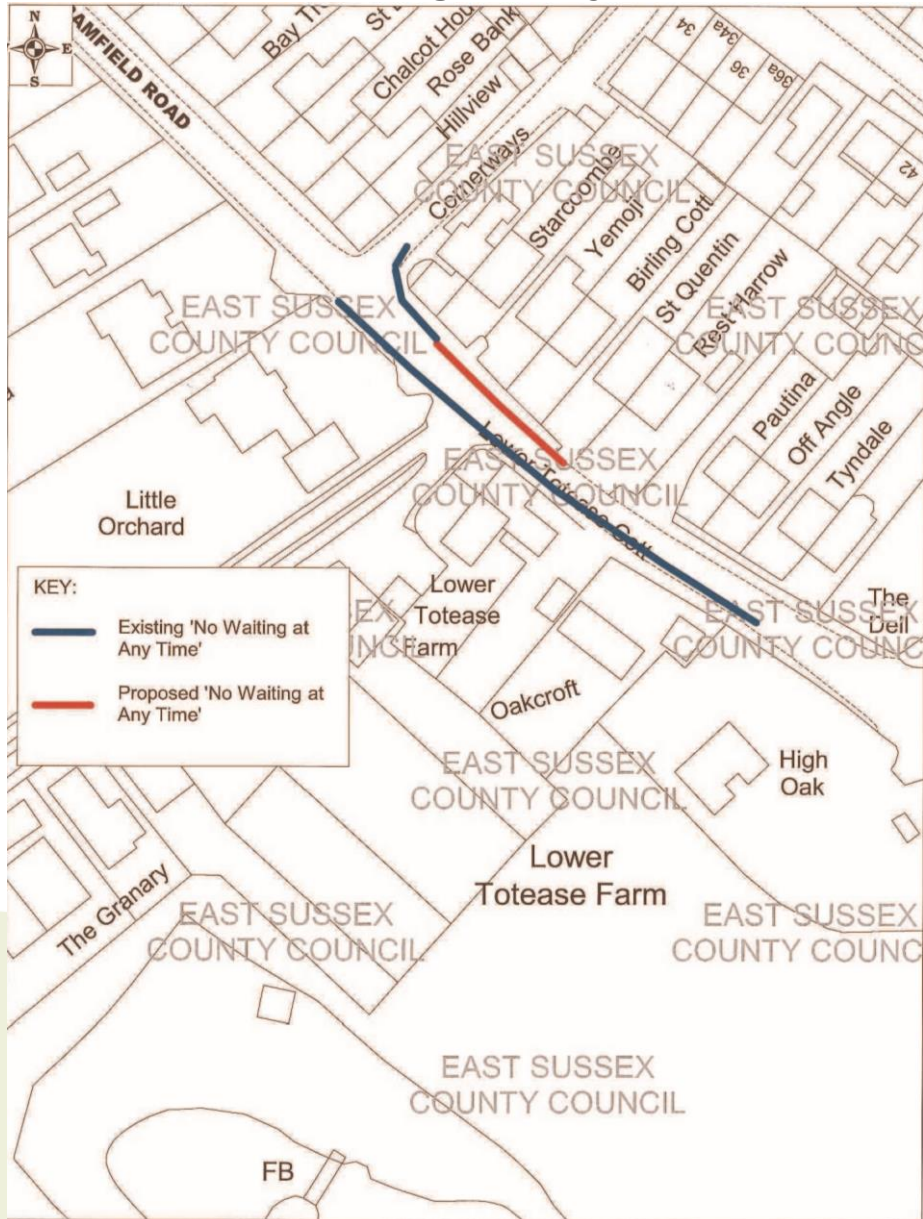


Bus Stop

Proposed double yellow lines extend to white arrow, which shows proposed position of bus stop clearway.

Site 3
Gordon Road, bend outside of Buxted Court

Buxted: Framfield Road, 'No Waiting at Any Time'



KEY:

- Existing 'No Waiting at Any Time'
- Proposed 'No Waiting at Any Time'



SCALE	1 : 750
DATE	07/09/2016
DRAWING NO.	4
DRAWN BY	KAB
ORIGINAL SIZE	



Framfield Road

Site 4:
Framfield Road

Access to farm
and Ind. units

Proposed double yellow lines
to join existing double yellow
lines as per plan.



TRO: Buxted

Traffic Regulation Order – Proposal for prohibition of waiting, various roads, Buxted.